I 49.84:82/47-1/map D14

MMS 85-0011
FWS/OBS-82/47.1

MAP D14

Cedar Keys

FLORIDA ECOLOGICAL ATLAS

OIL, GAS AND MINERAL RESOURCES

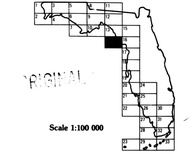

Scale 1:100 000

TOPICAL MAPS IN THIS ATLAS:
A. BIOLOGICAL RESOURCES
B. SOCIOECONOMIC FEATURES
C. SOILS AND LANDFORMS
D. OIL, GAS AND MINERALS
E. HYDROLOGY AND CLIMATOLOGY

1984

Produced by U.S. Fish and Wildlife Service and Minerals Management Service

Projection and 10,000 meter grid, zone 17: Universal Transverse Mercator
25,000-foot grid ticks based on Florida coordinate system, west zone

Produced by U.S. Fish and Wildlife Service and Minerals Management Service

Projection and 10,000 meter grid, zone 17: Universal Transverse Mercator
25,000-foot grid ticks based on Florida coordinate system, east zone

Overlay material compiled in 1983 from latest available data obtained from Federal, State and Local government agencies and other sources.

OIL AND GAS

Natural Gas Pipeline
Owner Key
FGT — Florida Gas Transmission Co.
UGP — Unocal Gas Pipeline Co.
FFP — Free Flags Pipeline Co.

Refinery

Gas Compressor Station

DRILLING SITE

Location

Temporarily Abandoned Location

Abandoned Location

Oil Well (Producing)

Abandoned Oil Well


$^{32}3$
50
1 750
$^{32}2$
25 000 FEET
NORTH
1 725

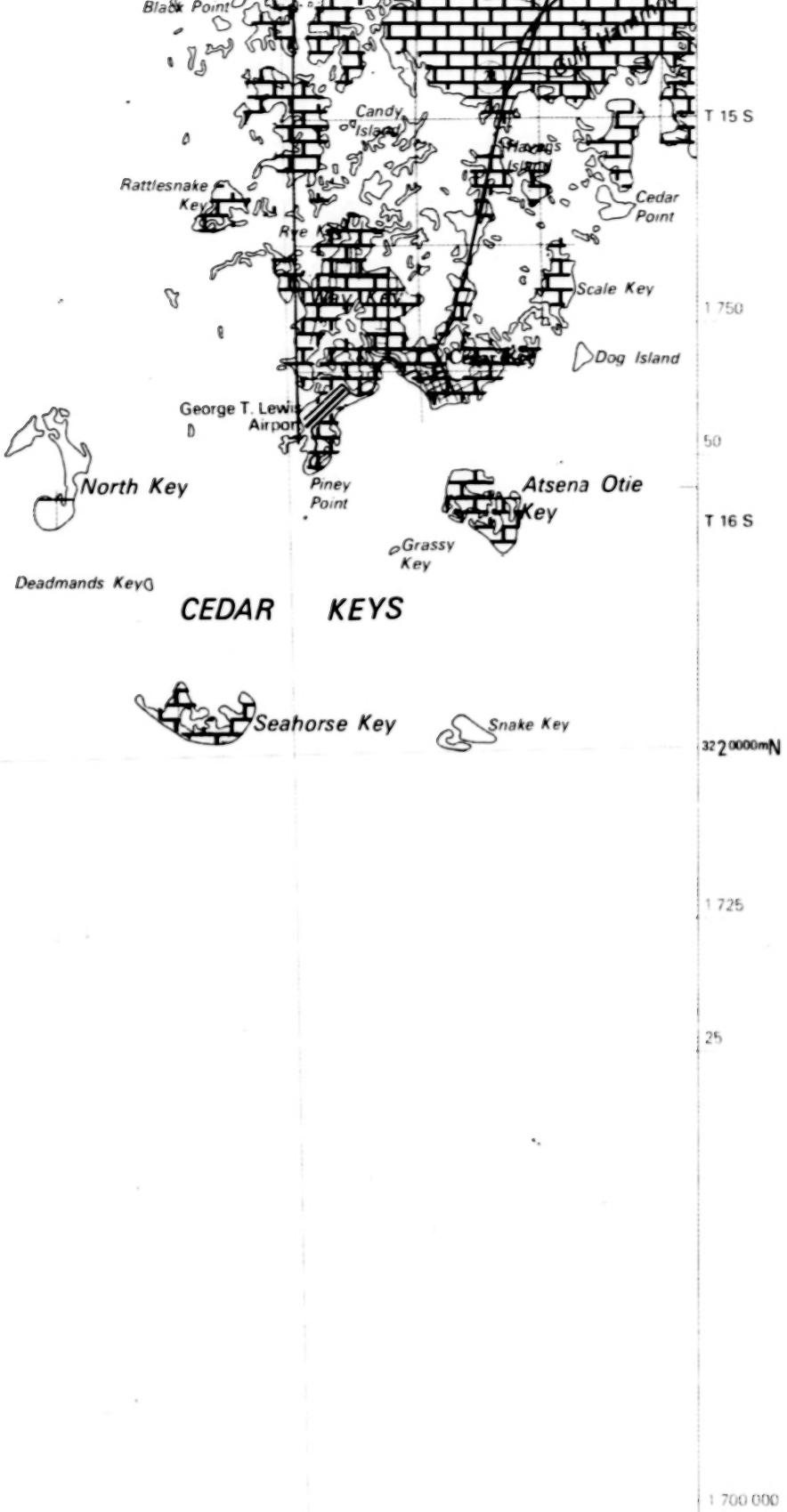
Black Point
Candy Island
Havens Island
T 15 S
Rattlesnake Key
Cedar Point
Rye Key
Scale Key
Way Key
1 750
Cedar Key
Dog Island
George T. Lewis Airport
50
North Key
Piney Point
Atsena Otie Key
T 16 S
Grassy Key
Deadmands Key
CEDAR KEYS
Seahorse Key
Snake Key
3220000mN
1 725
25
1 700 000 FEET

○	Temporarily Abandoned Location
⊘	Abandoned Location
●	Oil Well (Producing)
⦸	Abandoned Oil Well
⌖	Plugged and Abandoned Oil Well

SURFACE MINERAL DEPOSITS

░	Sand and Gravel
▒	Gravel
▤	Clay
▦	Limestone
▨	Dolomite
▩	Limestone and Dolomite
▓	Peat
░	Shell Bed

(Mapped areas show generalized location of principal surface resources in the study area.)

STUDY AREA BOUNDARY

▪▪▪▪▪▪▪▪▪▪ Offshore

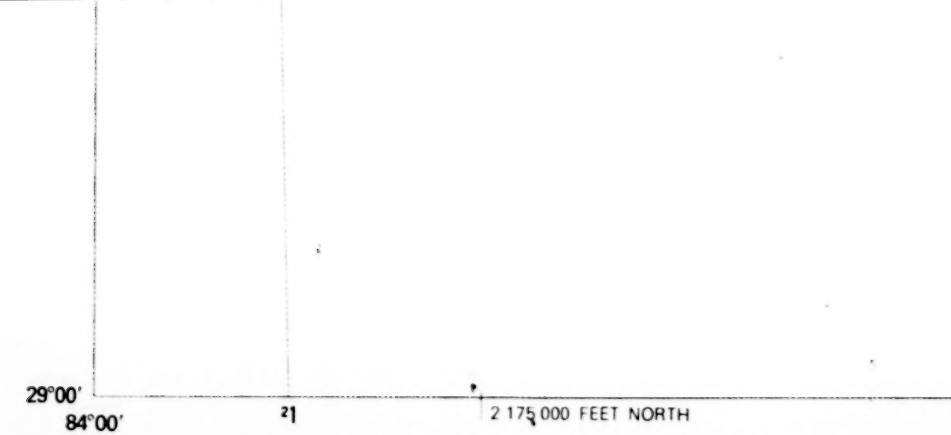
29°00'
84°00'
21
2 175 000 FEET NORTH

THE FLORIDA ECOLOGICAL ATLAS WAS PRODUCED BY THE U.S. FISH AND WILDLIFE SERVICE, DIVISION OF BIOLOGICAL SERVICES, NATIONAL COASTAL ECOSYSTEMS TEAM (FWS/OBS - 82/47) AND THE MINERALS MANAGEMENT SERVICE FOR COASTAL PLANNERS, DECISION MAKERS, AND THE GENERAL PUBLIC, TO DETERMINE AND EVALUATE CHANGE AND TO RESOLVE CONFLICTS AMONG LAND USES, FISH AND WILDLIFE REQUIREMENTS, AND THE MAINTENANCE OF ECOLOGICAL DIVERSITY. THE STUDY AREA INCLUDES THE COASTAL COUNTIES: ESCAMBIA, SANTA ROSA, OKALOOSA, WALTON, WASHINGTON, BAY, CALHOUN, GULF, FRANKLIN, WAKULLA, JEFFERSON, TAYLOR, DIXIE, LEVY, CITRUS AND HERNANDO, AND EXTENDS OFFSHORE APPROXIMATELY 10 MILES. THERE IS NO ATTEMPT, IN THE DESIGN OR PRODUCTS OF THIS STUDY, TO DEFINE THE LIMITS OF PROPRIETARY JURISDICTION OF ANY FEDERAL, STATE, OR LOCAL GOVERNMENT TO ESTABLISH THE GEOGRAPHICAL SCOPE OF THE REGULATORY PROGRAMS OF GOVERNMENT AGENCIES.

THIS MAP HAS BEEN COMPILED FROM A VARIETY OF SOURCE MATERIALS INCLUDING MAPS, AERIAL PHOTOS, AND REPORTS. SINCE MANY SOURCES CONTAINED GENERALIZED LOCATIONS OF RESOURCES AND OTHER MAPPED FEATURES, THE USER SHOULD NOT RELY ON THESE MAPS FOR PRECISE MEASUREMENTS OF DISTANCES OR AREAS.

MICROCOPY RESOLUTION TEST CHART
NBS - 1010a
(ANSI and ISO TEST CHART No. 2)
1.0
1.1
1.25
1.4
1.8
2.0
2.2
2.5
2.8
3.2
3.6
4.0
4.5
5.0
5.6

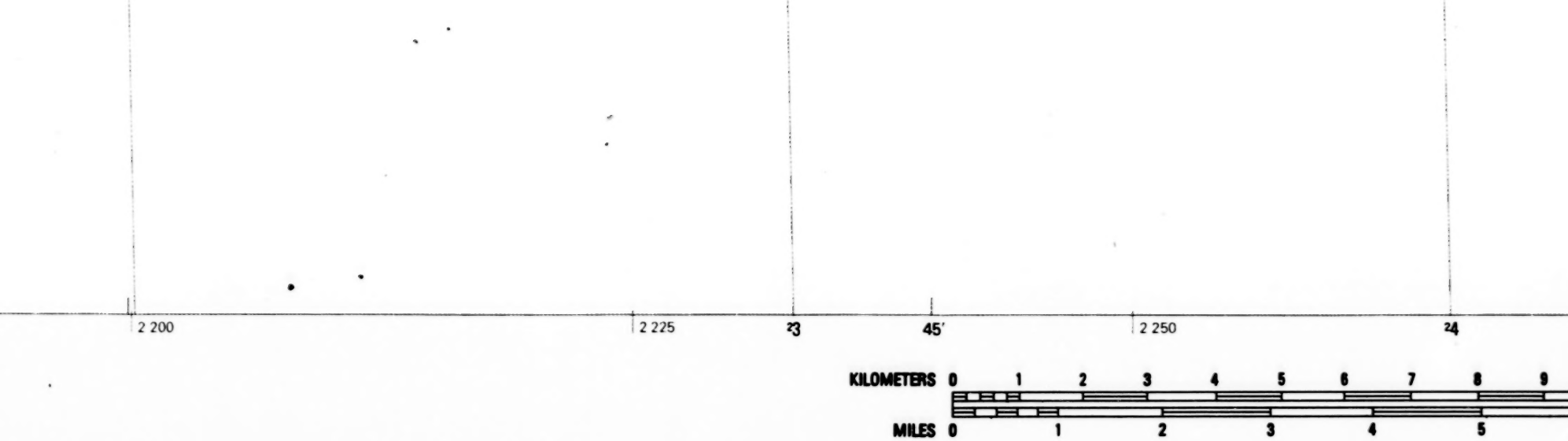
2 200
2 225
23
45′
2 250
24
KILOMETERS 0 1 2 3 4 5 6 7 8 9
MILES 0 1 2 3 4 5

PRIMARY SOURCES OF MAPPED INFORMATION:

OIL & GAS: Oil Well Location Map Series of Florida,
Florida Bureau of Geology, 1981.
Five Flags Pipeline Co. Map, 1978.
Florida Gas Transmission Co. Maps, 1983.
United Gas Pipeline Co. Map, 1983.

SURFACE MINERAL DEPOSITS: Environmental Geology
Series of Florida, Florida Bureau of Geology,
1978-1981.

FOR COMPLETE REFERENCES SEE MAP NARRATIVE


2 275
00 000
2 300
30′
25
2 325
26
50
2 350

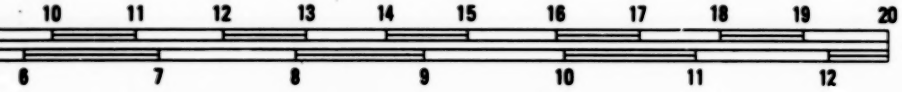
10
11
12
13
14
15
16
17
18
19
20
6
7
8
9
10
11
12

SCALE 1:100 000

1 CENTIMETER ON THE MAP REPRESENTS 1 KILOMETER ON THE GROUND

CONTOUR INTERVAL 5 METERS

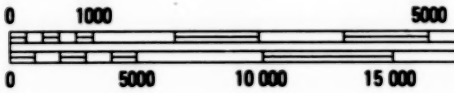
0
1000
5000
0
5000
10 000
15 000

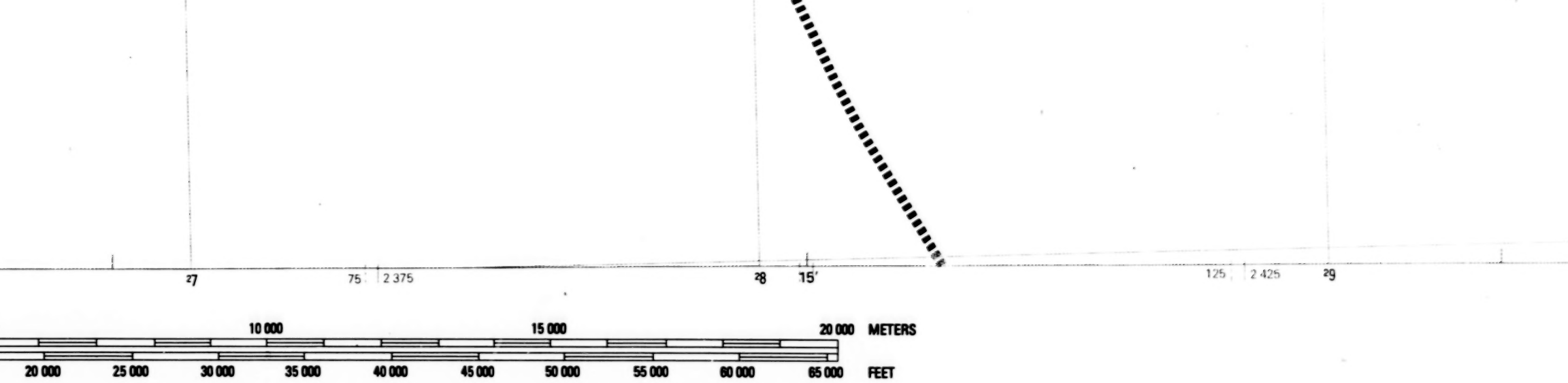
27
75
2 375
28
15′
125
2 425
29
10 000
15 000
20 000 METERS
20 000
25 000
30 000
35 000
40 000
45 000
50 000
55 000
60 000
65 000
FEET

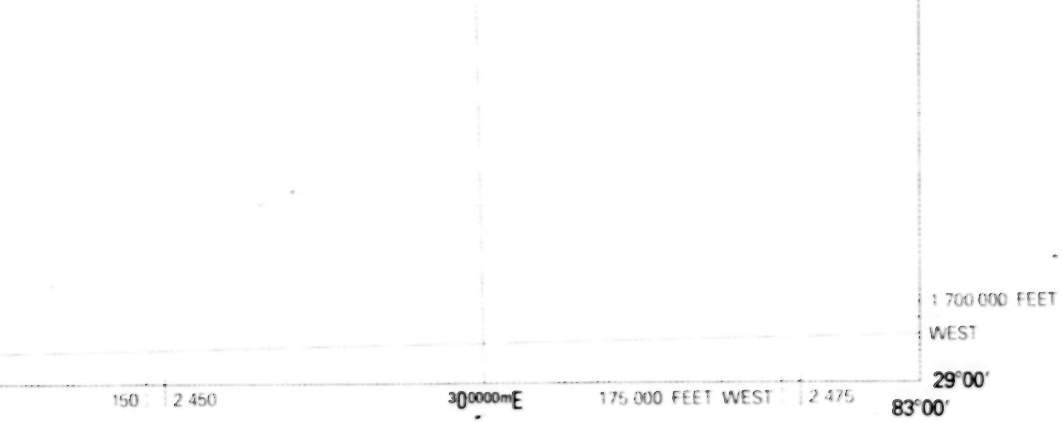
1 700 000 FEET
WEST
29°00′
150
2 450
300000mE
175 000 FEET WEST
2 475
83°00′

▨ **Shell Bed**

(Mapped areas show generalized location of principal surface resources in the study area.)

STUDY AREA BOUNDARY

▬▬▬ **Offshore**

— — — **Inland (County)**

—‑—‑— **Inland (State)**

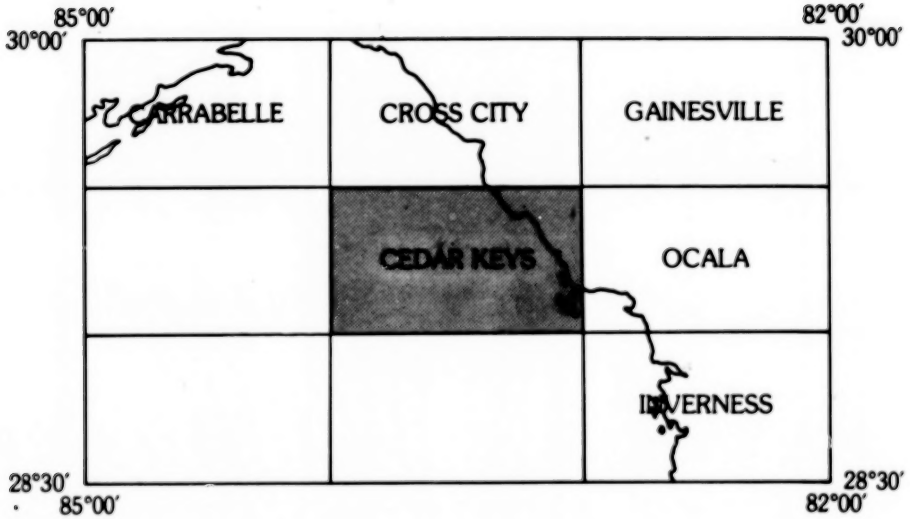
85°00′
30°00′
82°00′
30°00′
CARRABELLE
CROSS CITY
GAINESVILLE
CEDAR KEYS
OCALA
INVERNESS
28°30′
85°00′
28°30′
82°00′

MICROFILMED FROM
BEST AVAILABLE COPY

MICROCOPY RESOLUTION TEST CHART
NBS - 1010a
(ANSI and ISO TEST CHART No. 2)

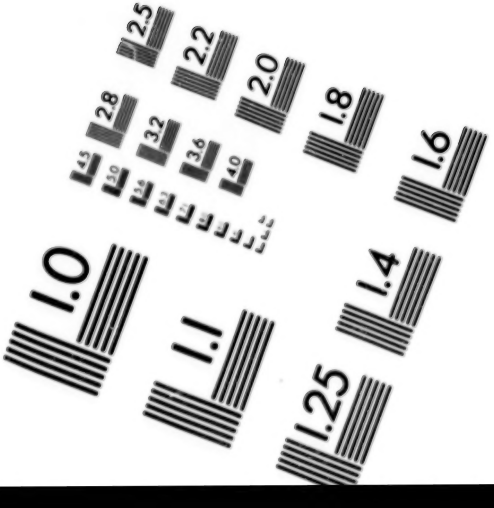
2.5
2.2
2.0
1.8
1.6
2.8
3.2
3.6
4.0
4.5
5.0
1.0
1.1
1.25
1.4